



# City of Des Moines Annexations By Ordinance


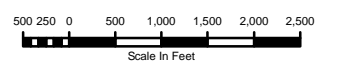
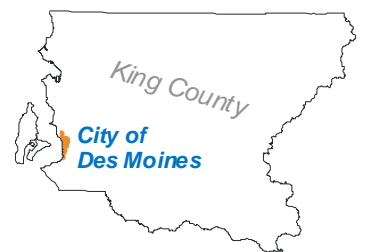
## Annexation Ordinances

### Ord. Number

- KC 19865 (Incorporation)
- 27
- 47
- 48
- 196
- 197
- 290
- 343
- 356
- 374
- 550
- 561
- 583
- 653
- 731
- 774
- 798
- 888
- 933
- 986
- 1026
- 1155
- 1166
- 1270

### NOTE:

All pre-1975 boundaries located in the right-of-way (ROW) are in the center of the ROW. Subsequent annexations were required to annex the full ROW in accordance with RCW 35A.14.410, Laws of 1989, Chapter 84, Section 9.



Finance &  
Information Technology  
21650 11th Ave S  
Des Moines, WA 98198-6398  
PHONE: (206) 870-6522 \* FAX: (206) 870-6596  
WEB: <http://www.desmoineswa.gov>

Ordinance	Name	Effective Date
KC 19865	Original Incorporation	06/15/1959
27	13th Ave S	11/17/1959
47	Heartland Homes	04/27/1960
48	(No Name)	04/27/1960
196	Soden	05/15/1966
197	Rink Estate	02/15/1966
290	Wesley Gardens	01/04/1971
343	Midgate Apts. (See also Ord. 350)	10/23/1973
356	North Midway	11/05/1974
374	S 230th St	10/10/1975
550	Zenith	11/22/1982
561	Delrose	02/28/1983
583	South Des Moines	01/01/1984
653	Clarification of Western Boundary I.	03/17/1986
731	Safeway	04/01/1988
774	Des Moines Beach Park	01/01/1989
798	N half of S 216th St From SR 99 to I-5	05/29/1989
888	Des Moines Creek	05/20/1991
933	North Hill I.	04/01/1992
986	Clarification of Western Boundary II.	11/04/1992
1026	North Hill II.	07/01/1993
1155	North Hill III. (See also Ord. 1138)	07/01/1995
1166	Woodmont / Redondo	01/01/1997
1270	Redondo Riviera	09/01/2000